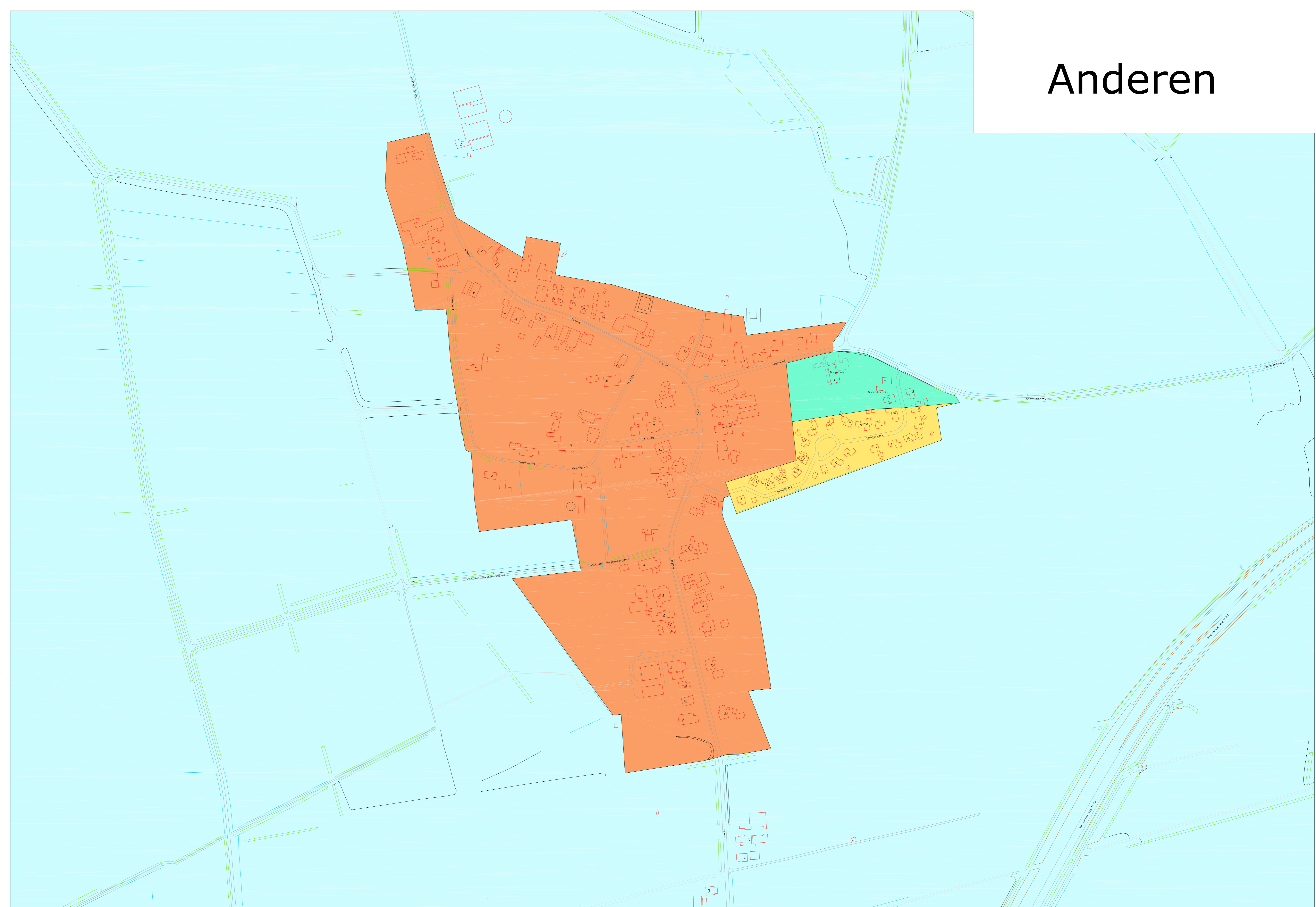


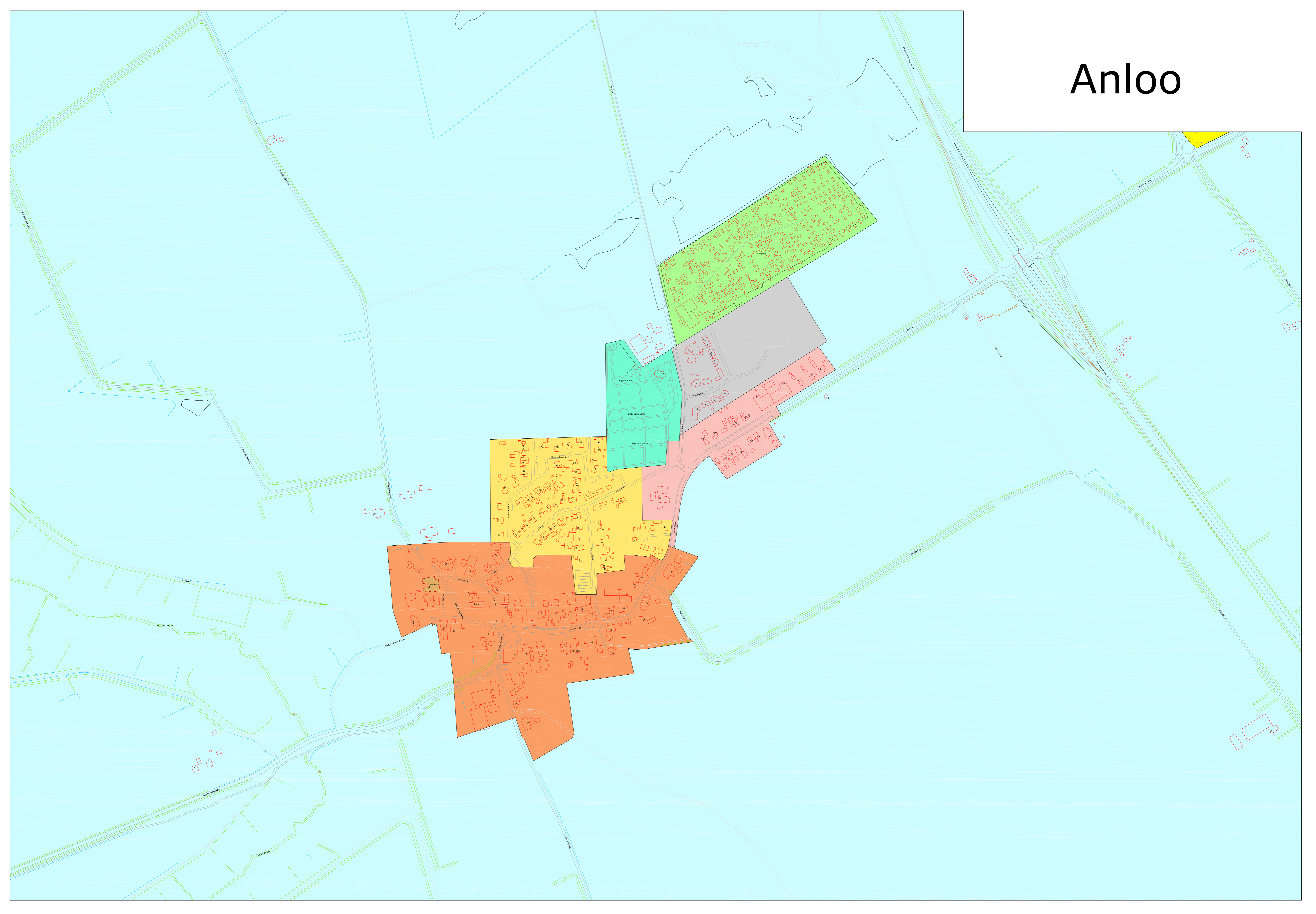
Legenda

-  1.Esdorpen landschap
-  2.Veenkoloniaal landschap
-  3.Historische kern esdorp
-  4.Bebouwing tussen Hondsrug en Hunze
-  5.Randveendorp
-  6.Veenkoloniaal dorp
-  7.Niet-planmatige uitbreiding
-  8.Planmatig ontworpen uitbreiding
-  9.Bijzonder woongebied
-  10.Centrumgebied
-  11.Bijzondere bebouwing
-  12.Groengebieden en sportparken
-  13.Bedrijventerrein
-  14.Recreatiegebied
-  15.Ontwikkelingsgebied
-  16.Welstandsvrij gebied (zie Hfdst. 3 paragraaf 3.2)

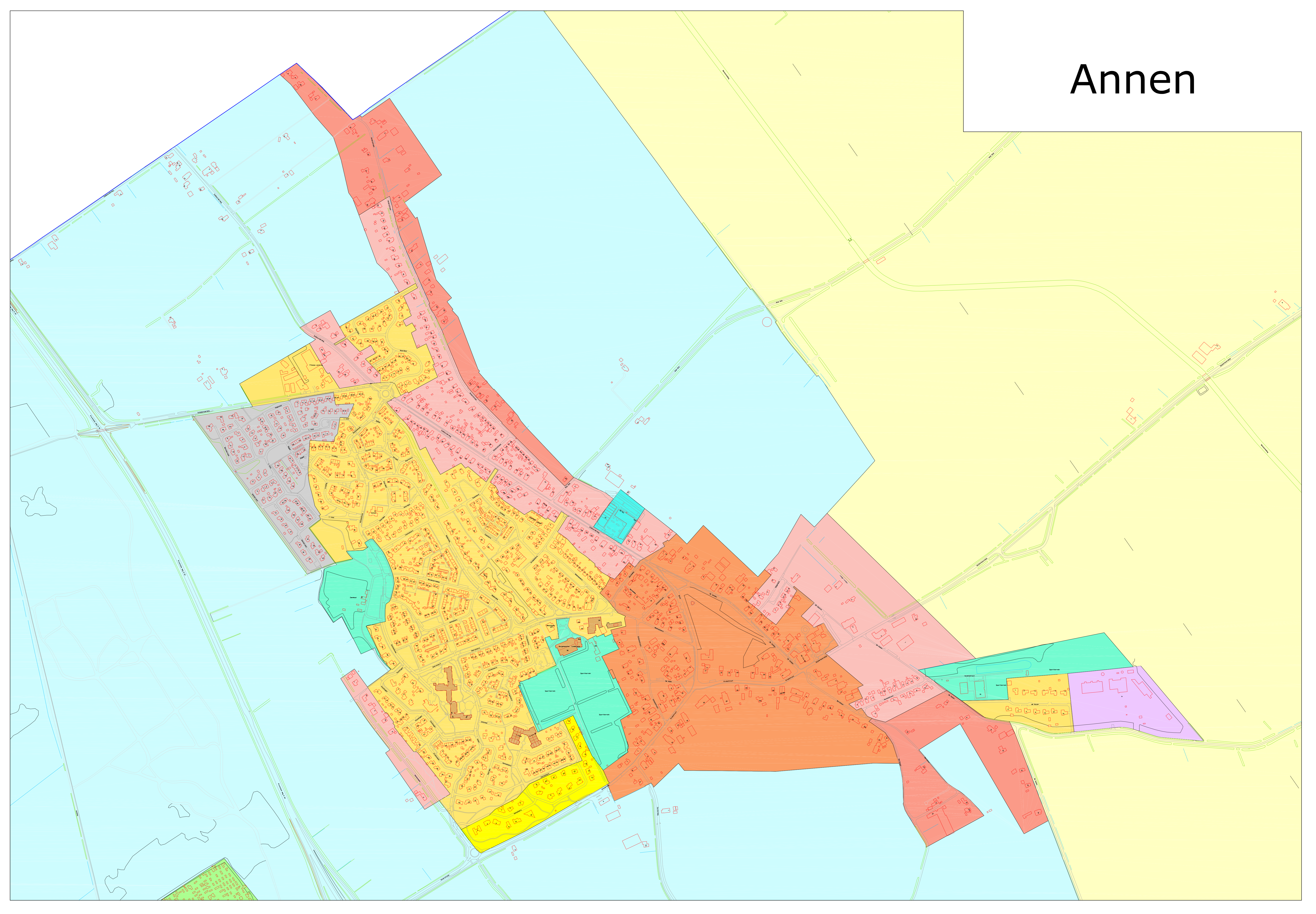
Anderen



Anloo



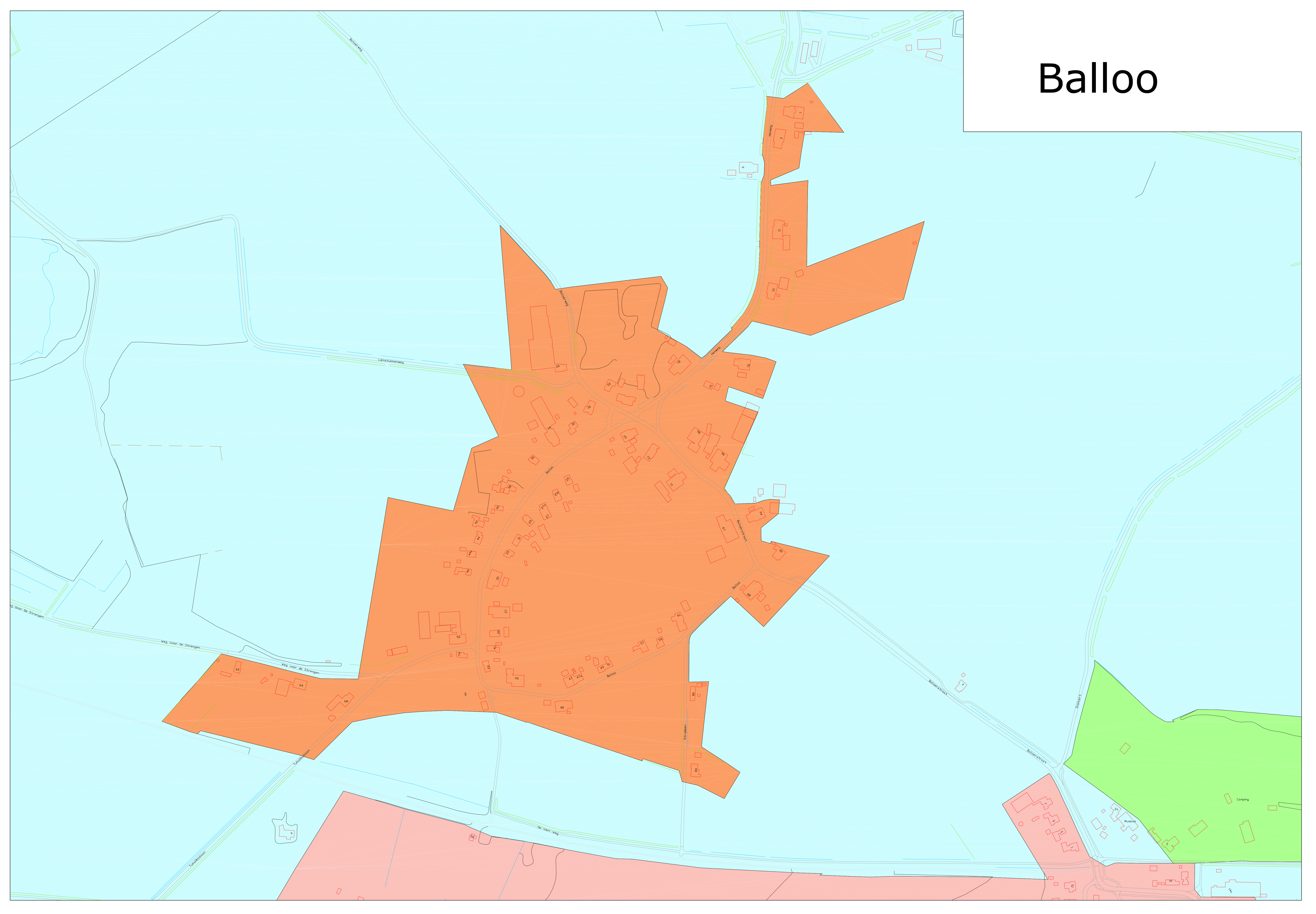
Annen



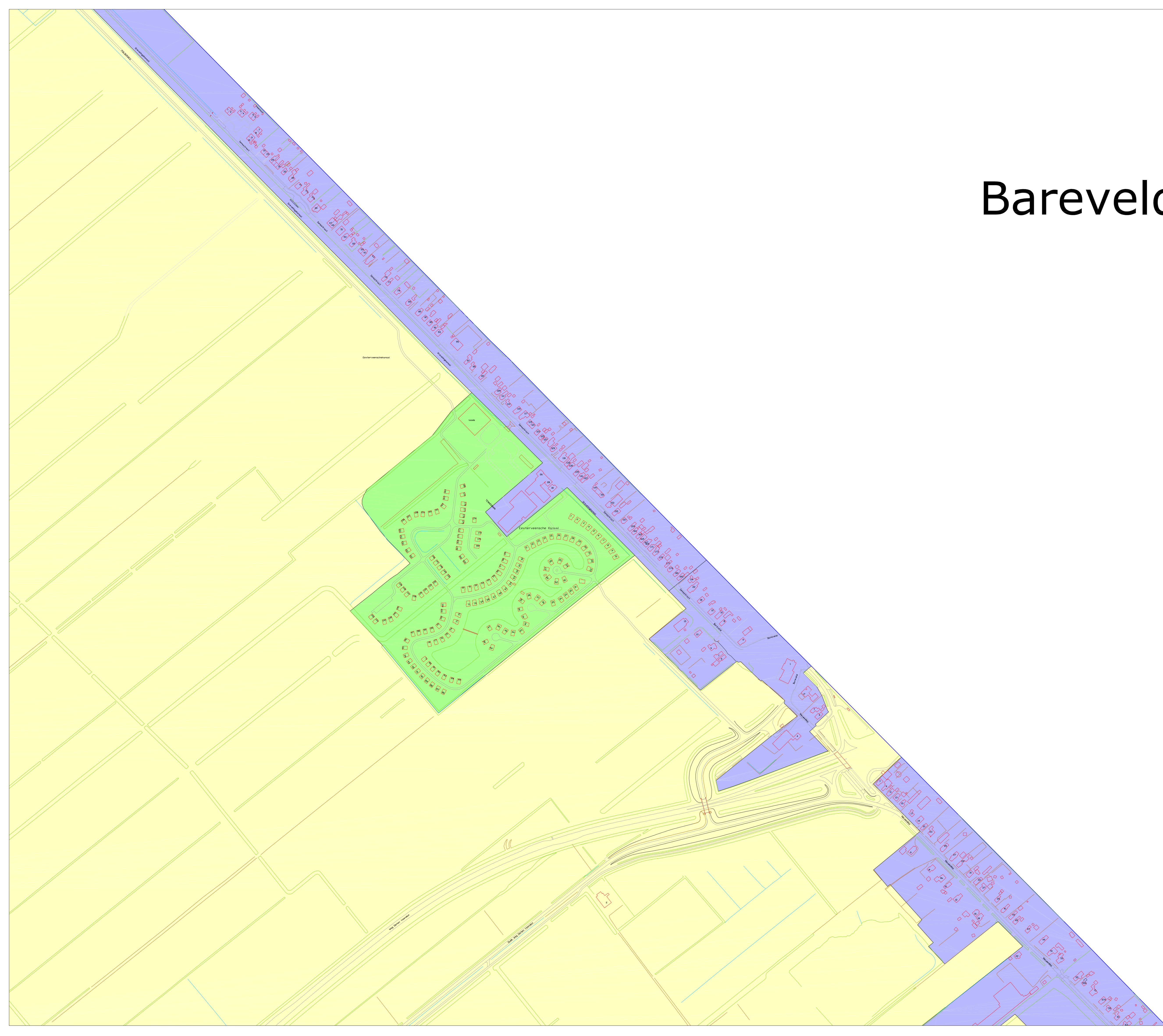
Annerveenschekanaal



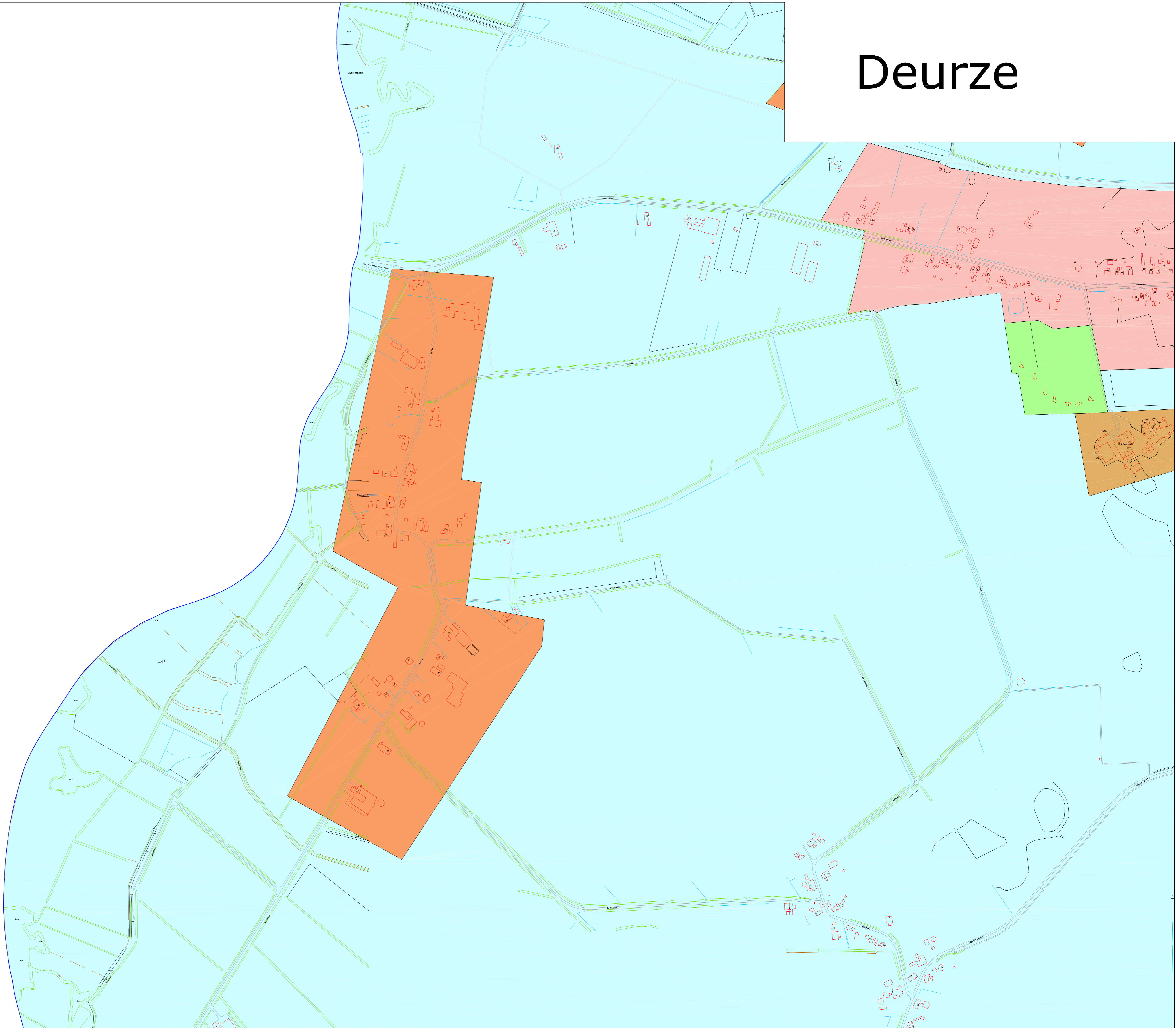
Balloo



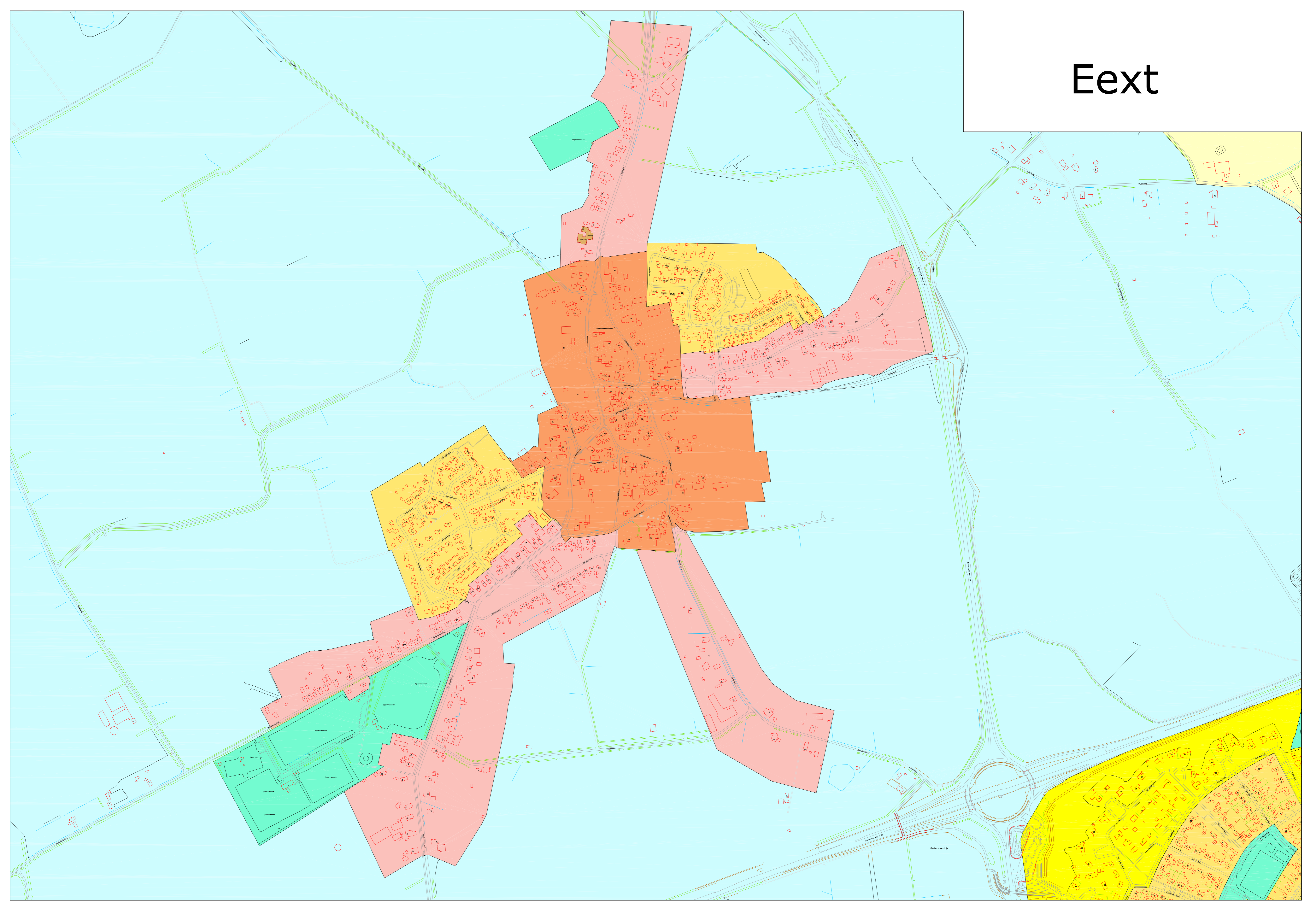
Bareveld



Deurze



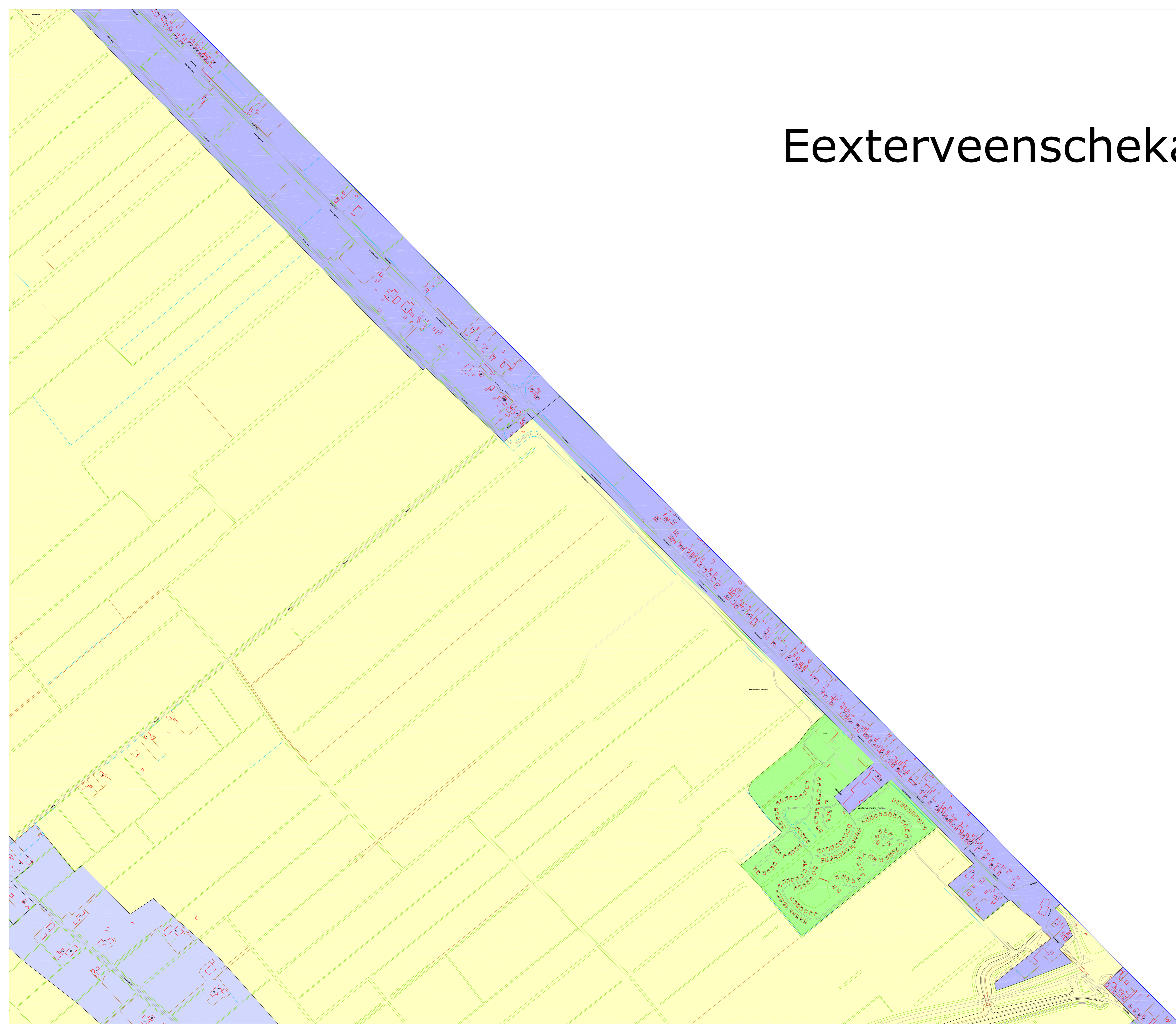
Eext



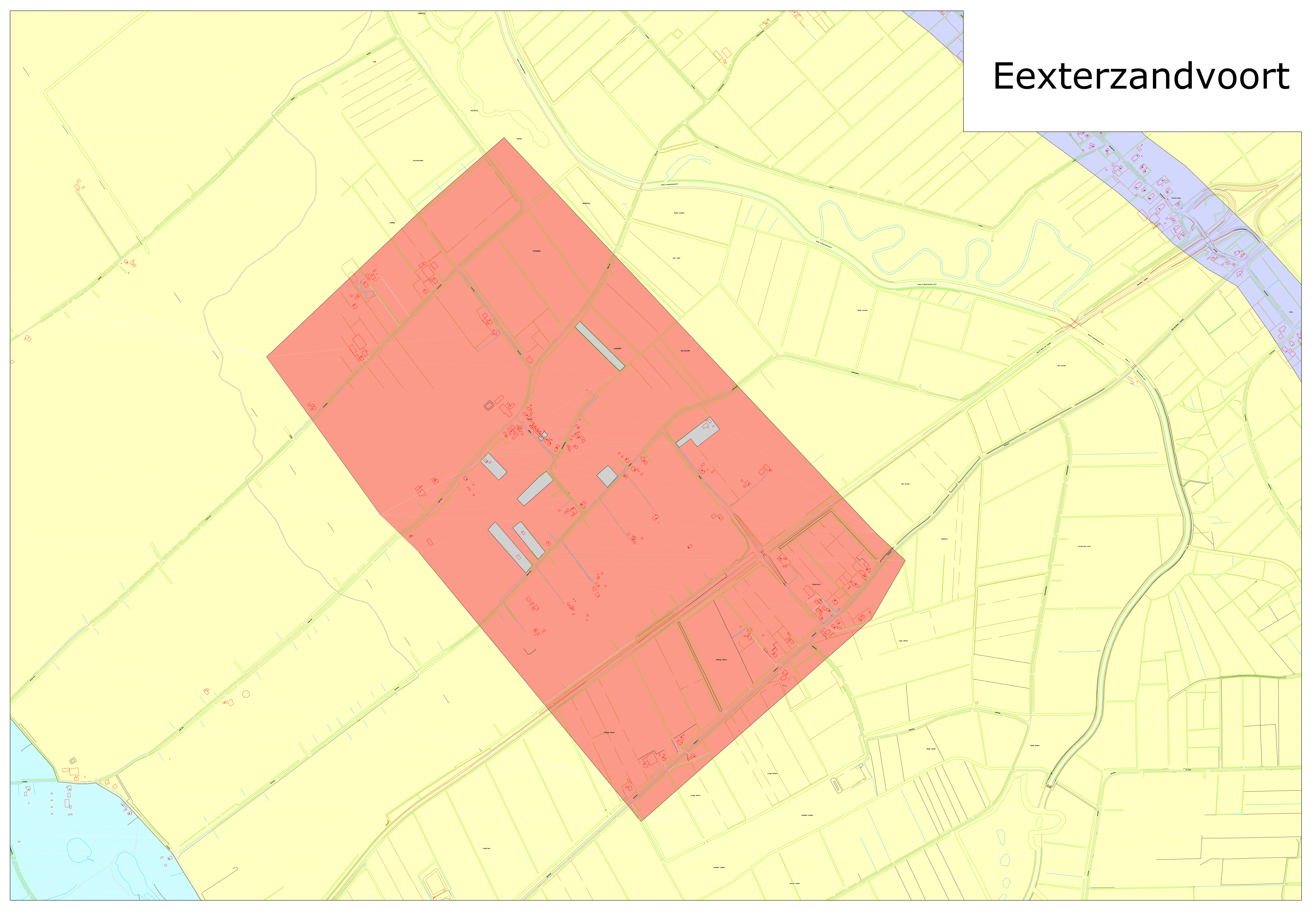
Eexterveen



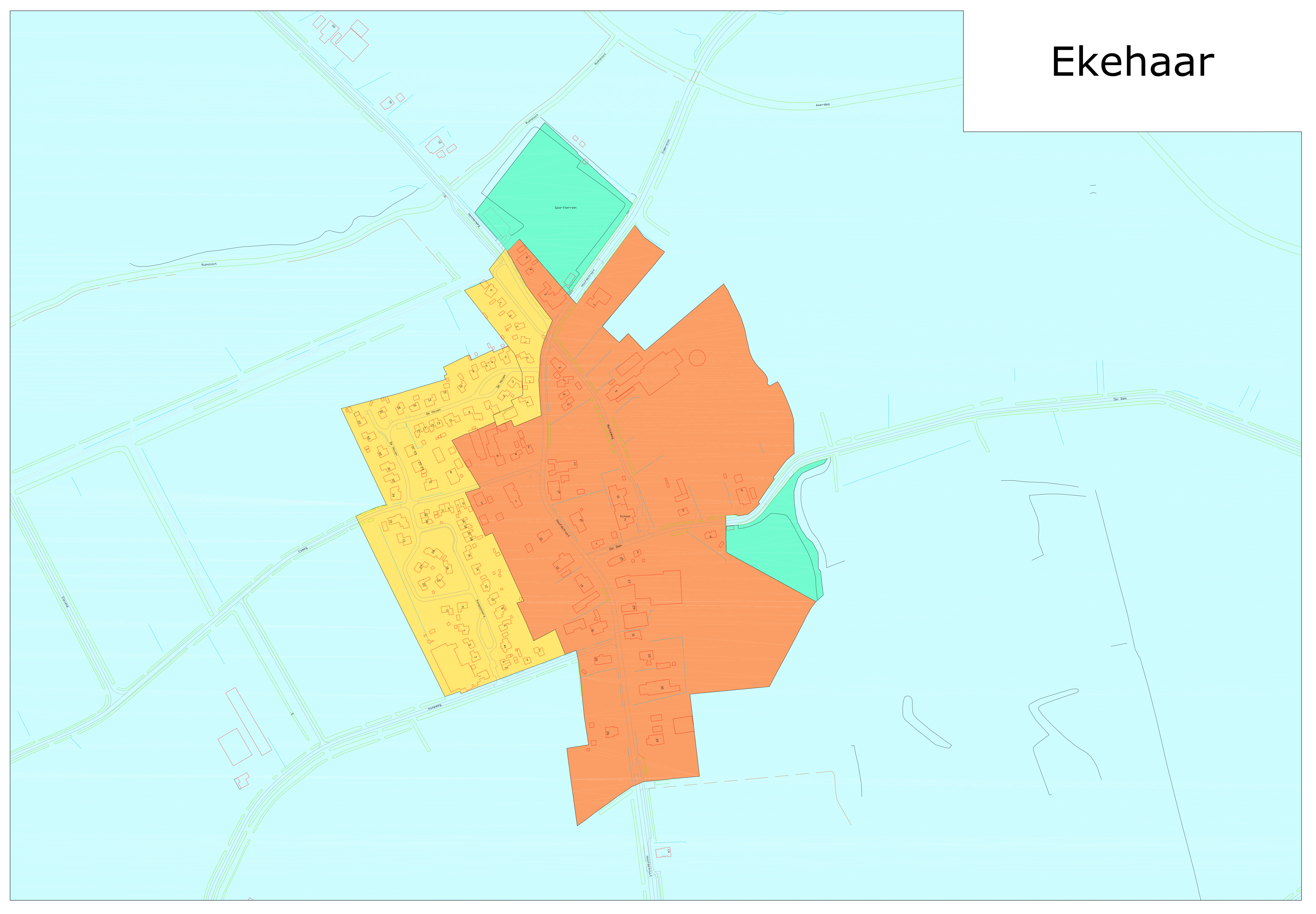
Eexterveenschekanaal



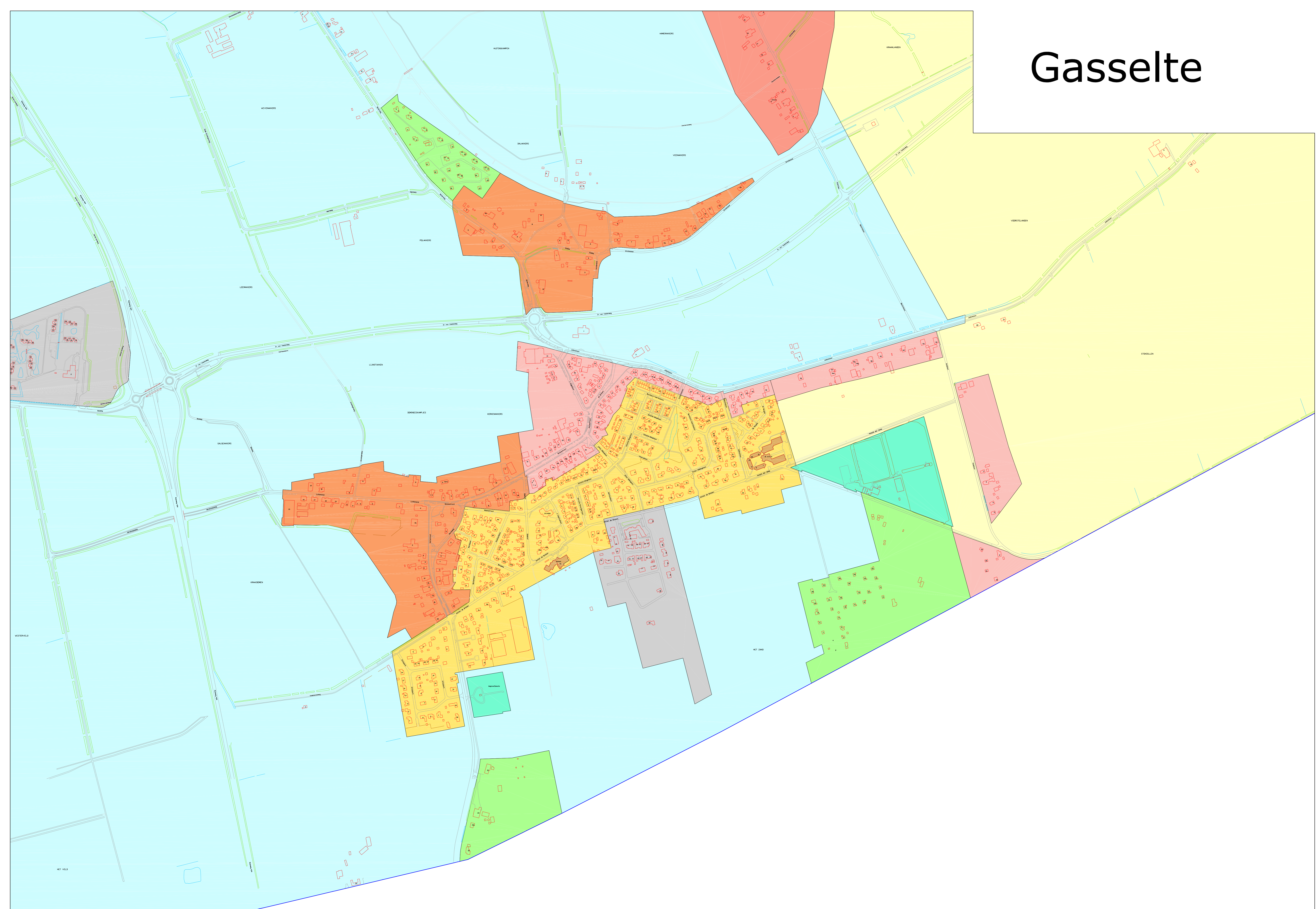
Eexterzandvoort



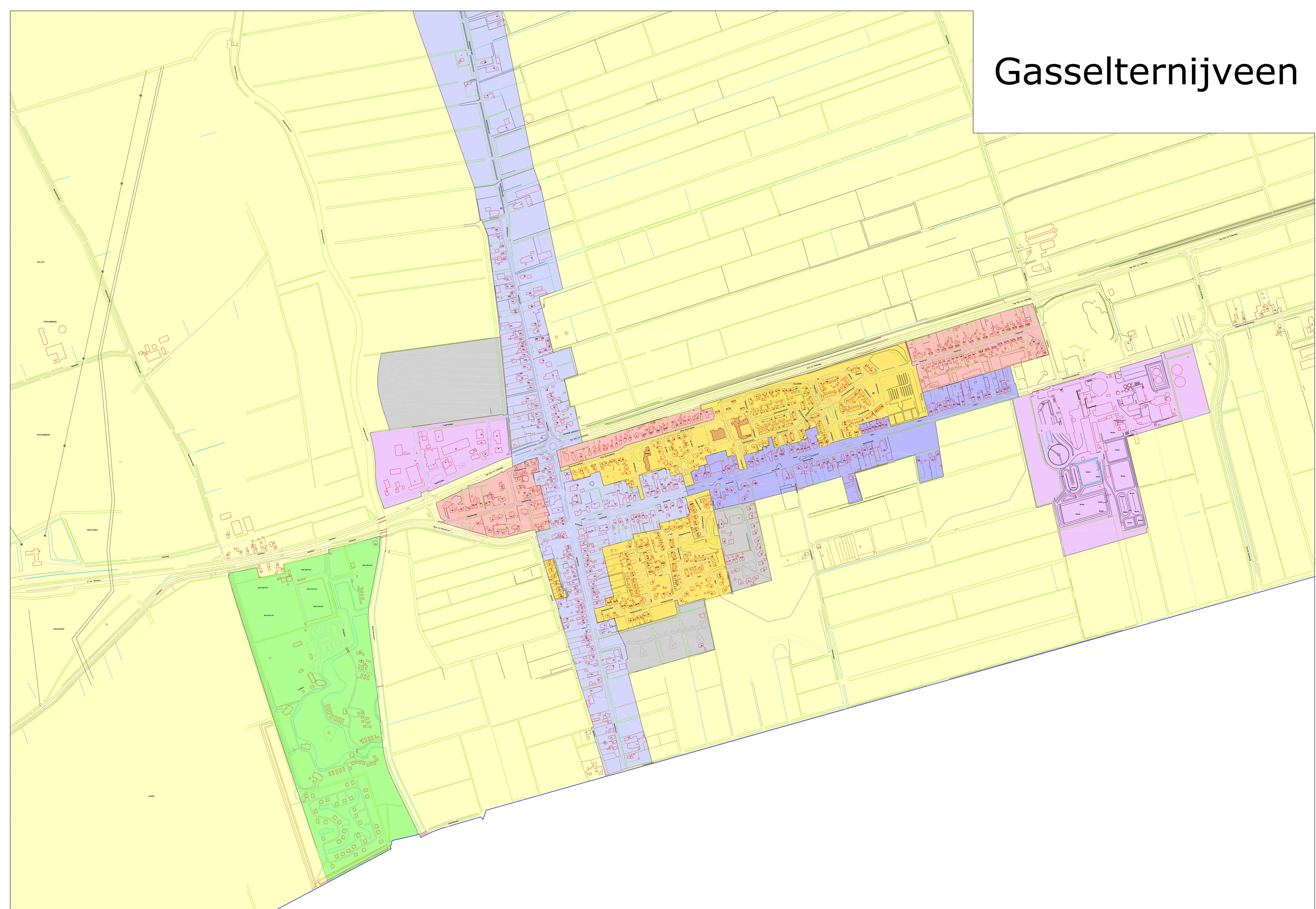
Ekehaar



Gasselte



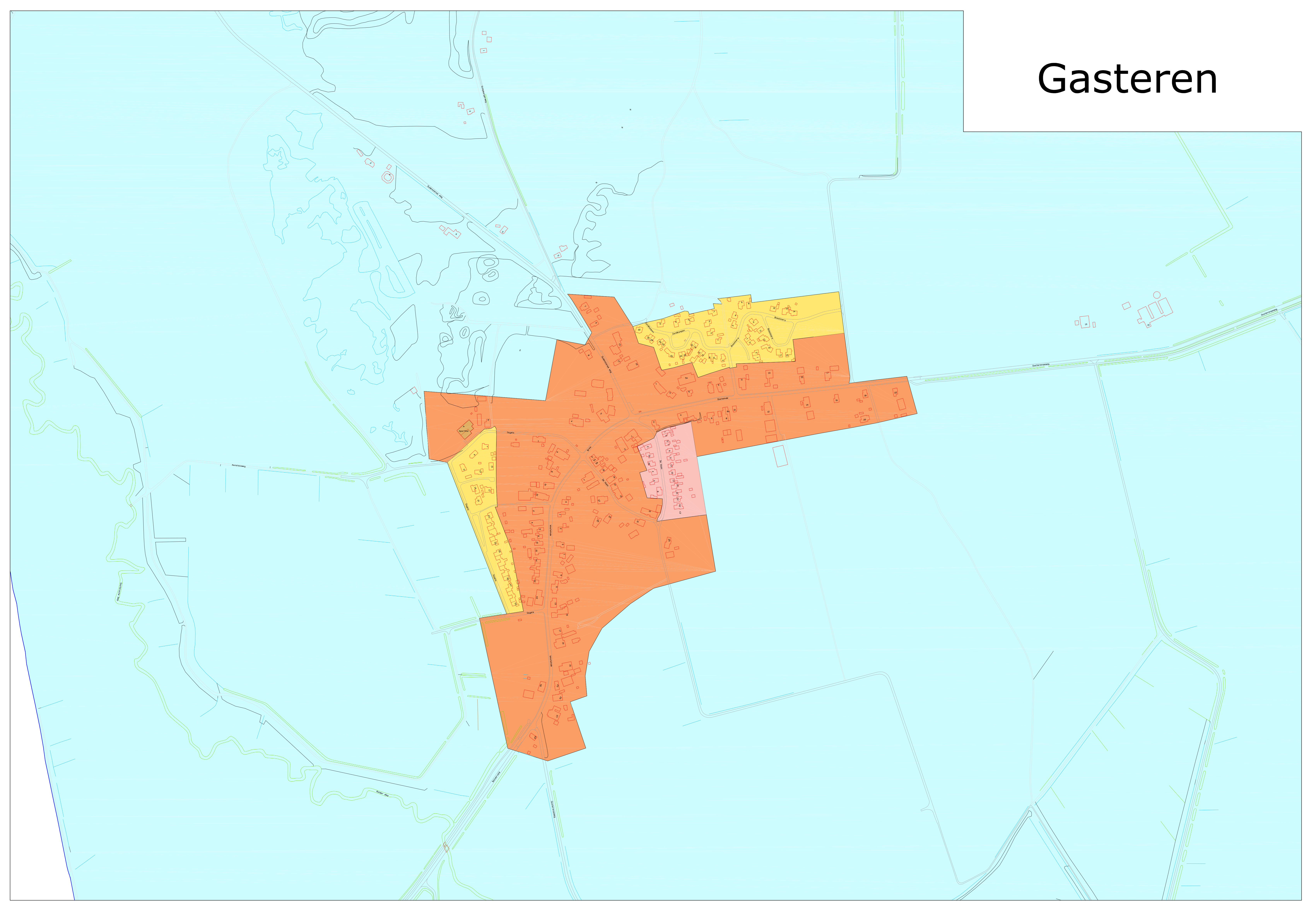
Gasselternijveen



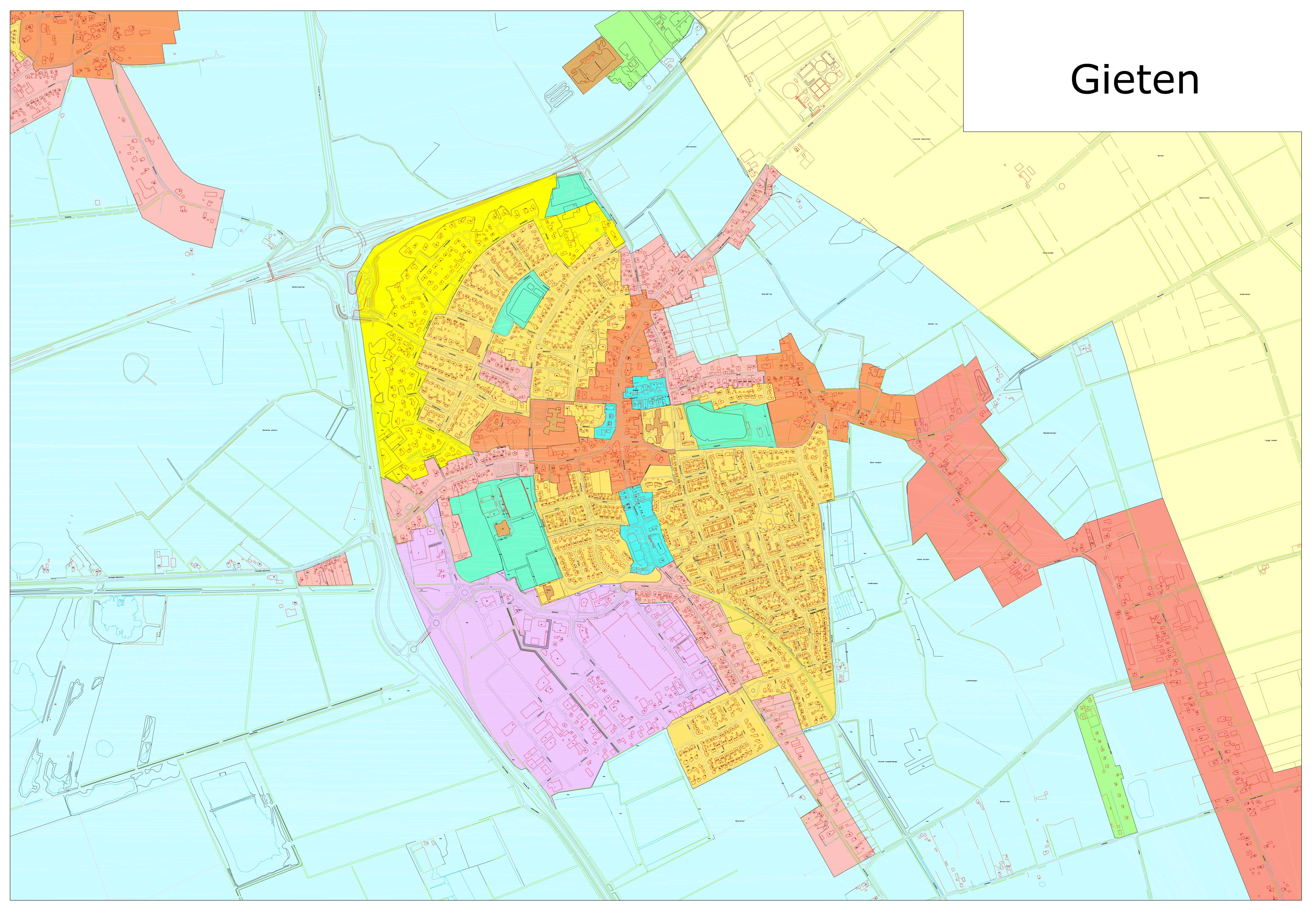
Gasselternijveensche- mond



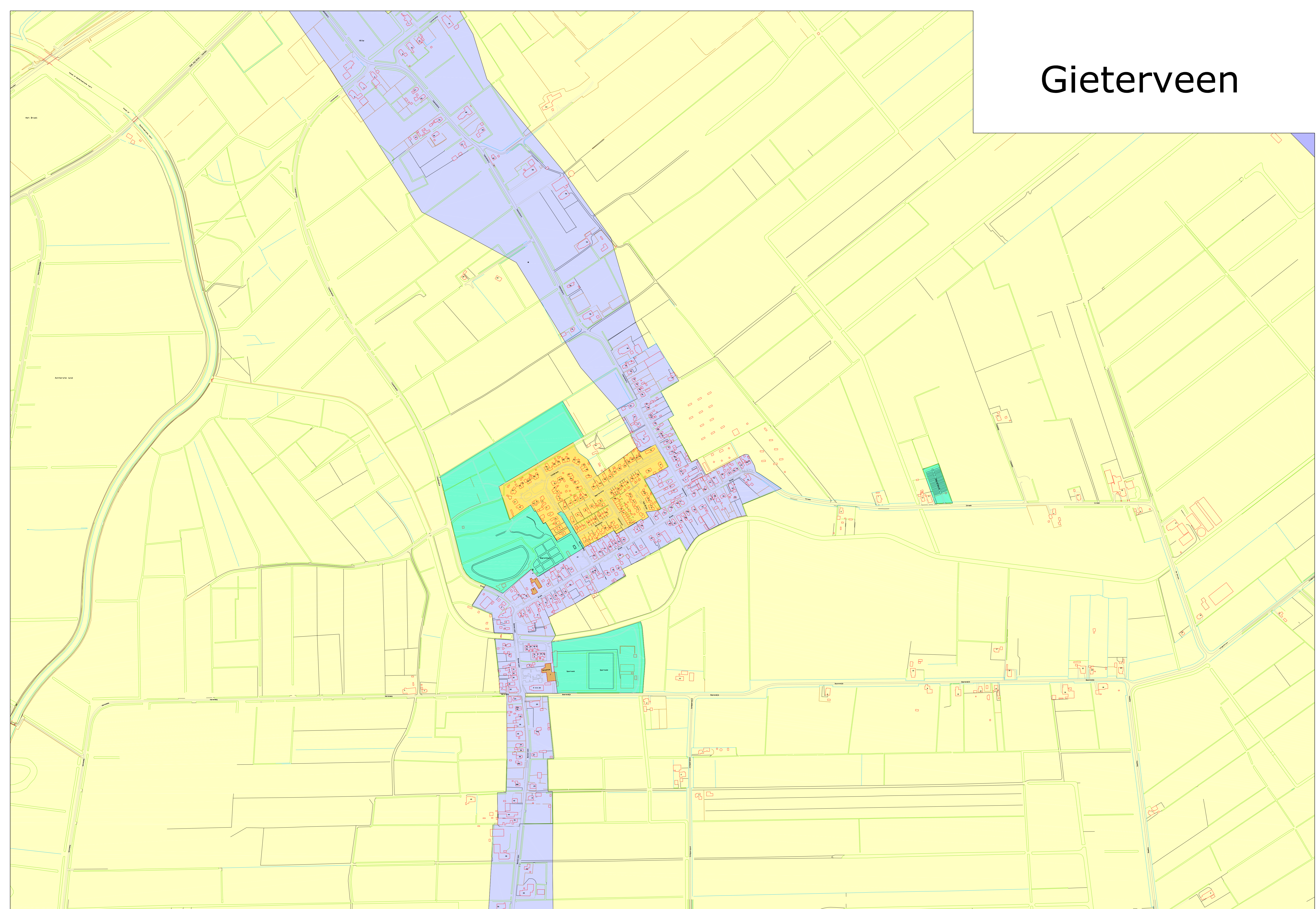
Gasteren



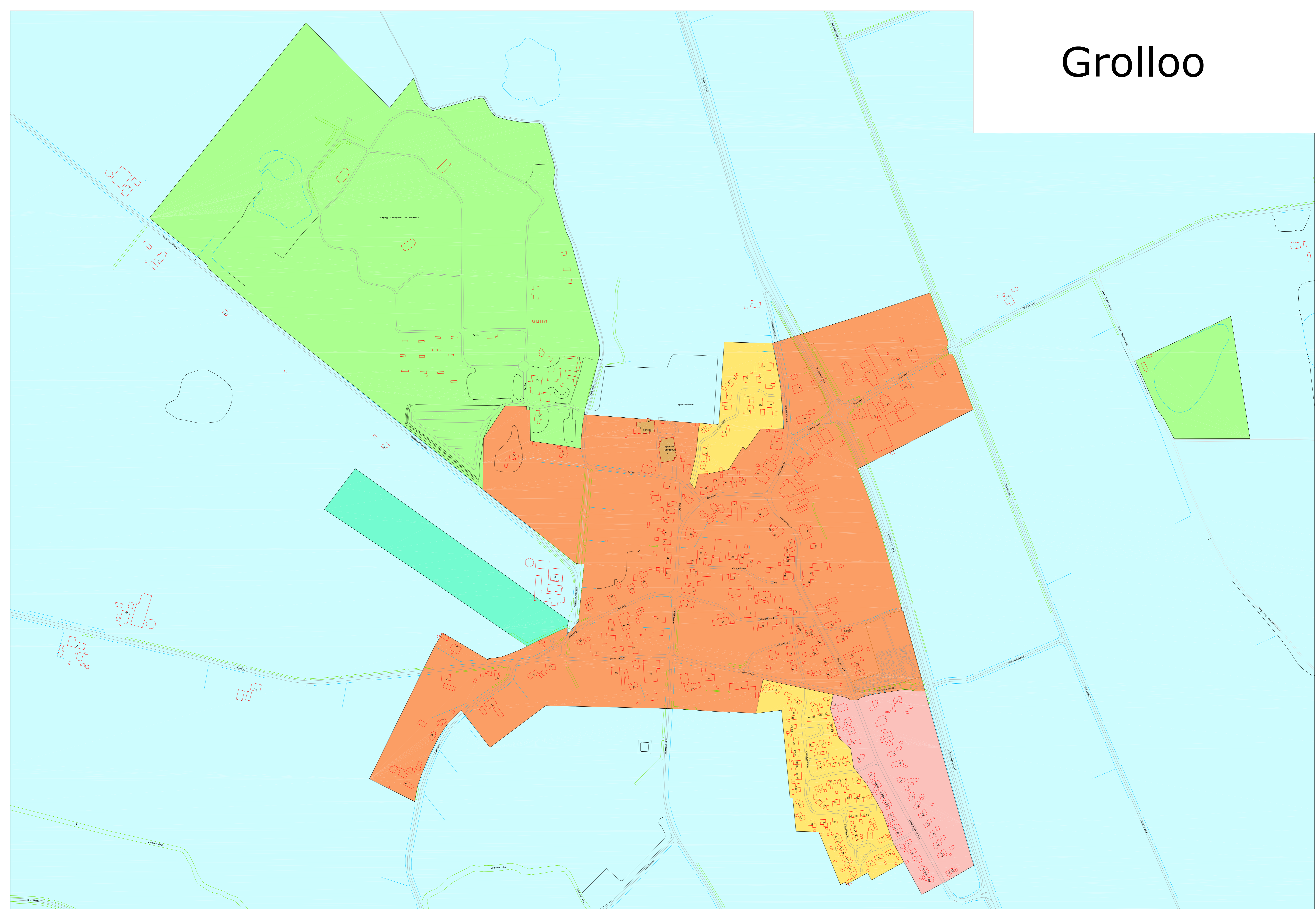
Gieten



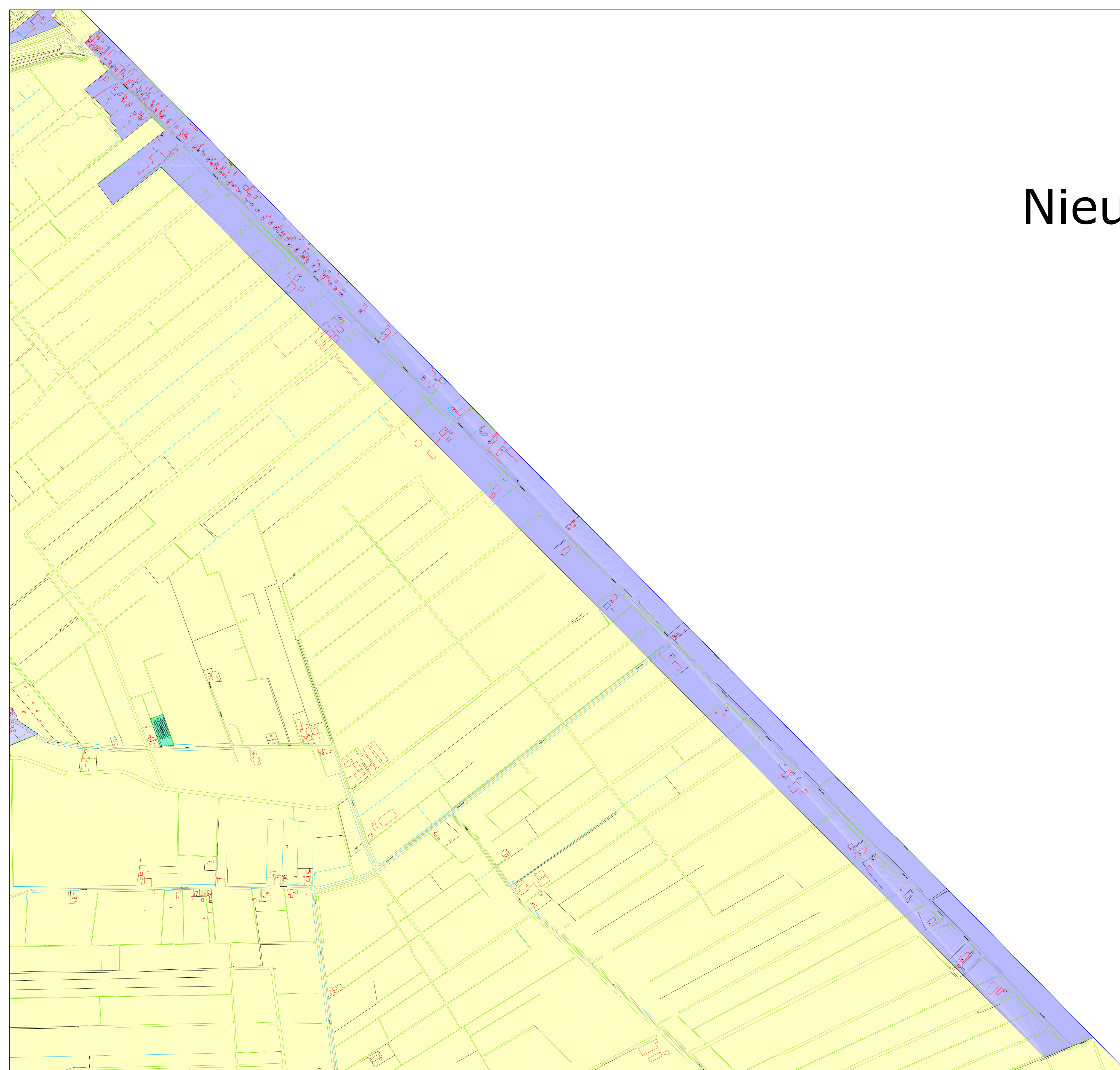
Gieterveen



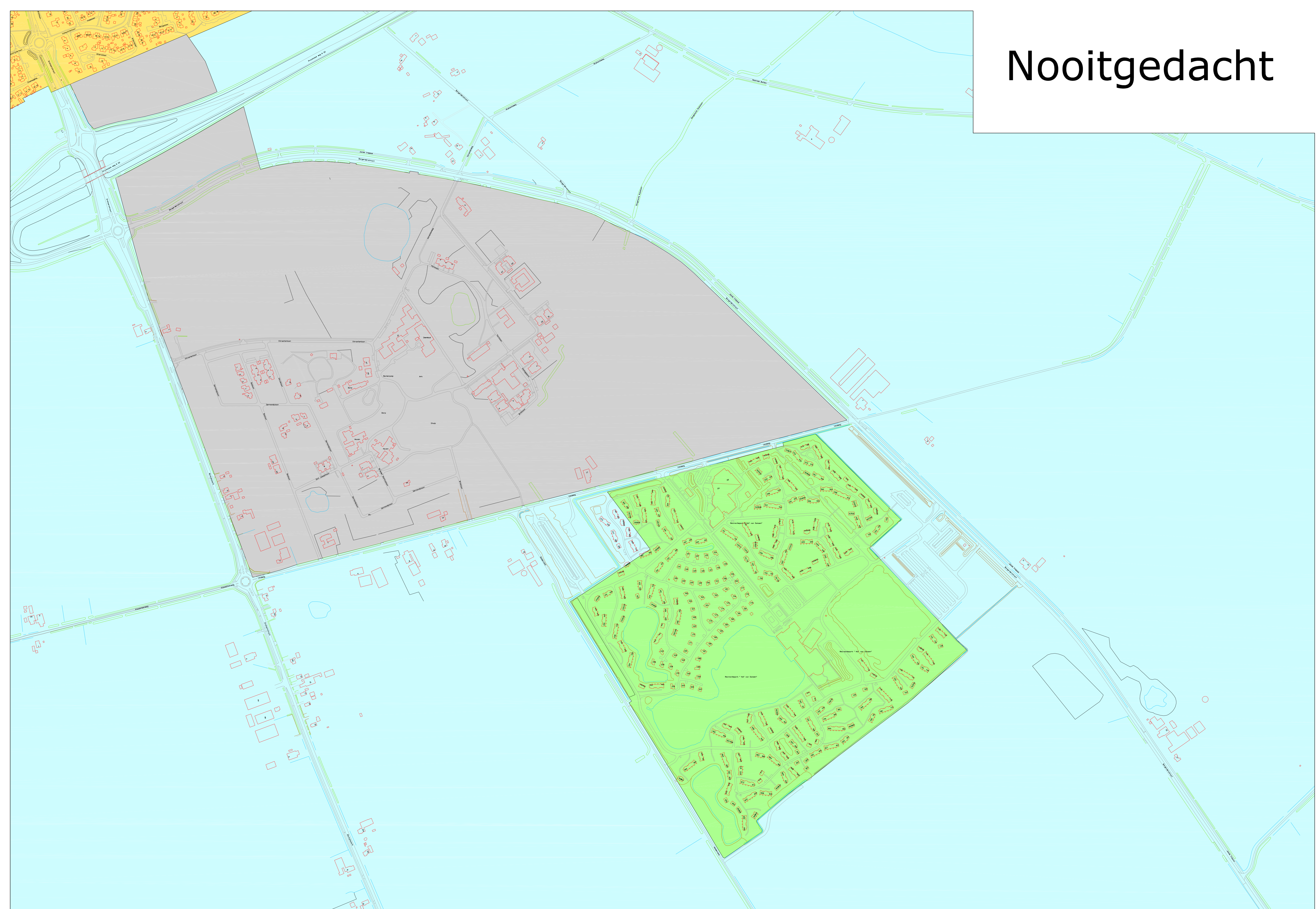
Grolloo



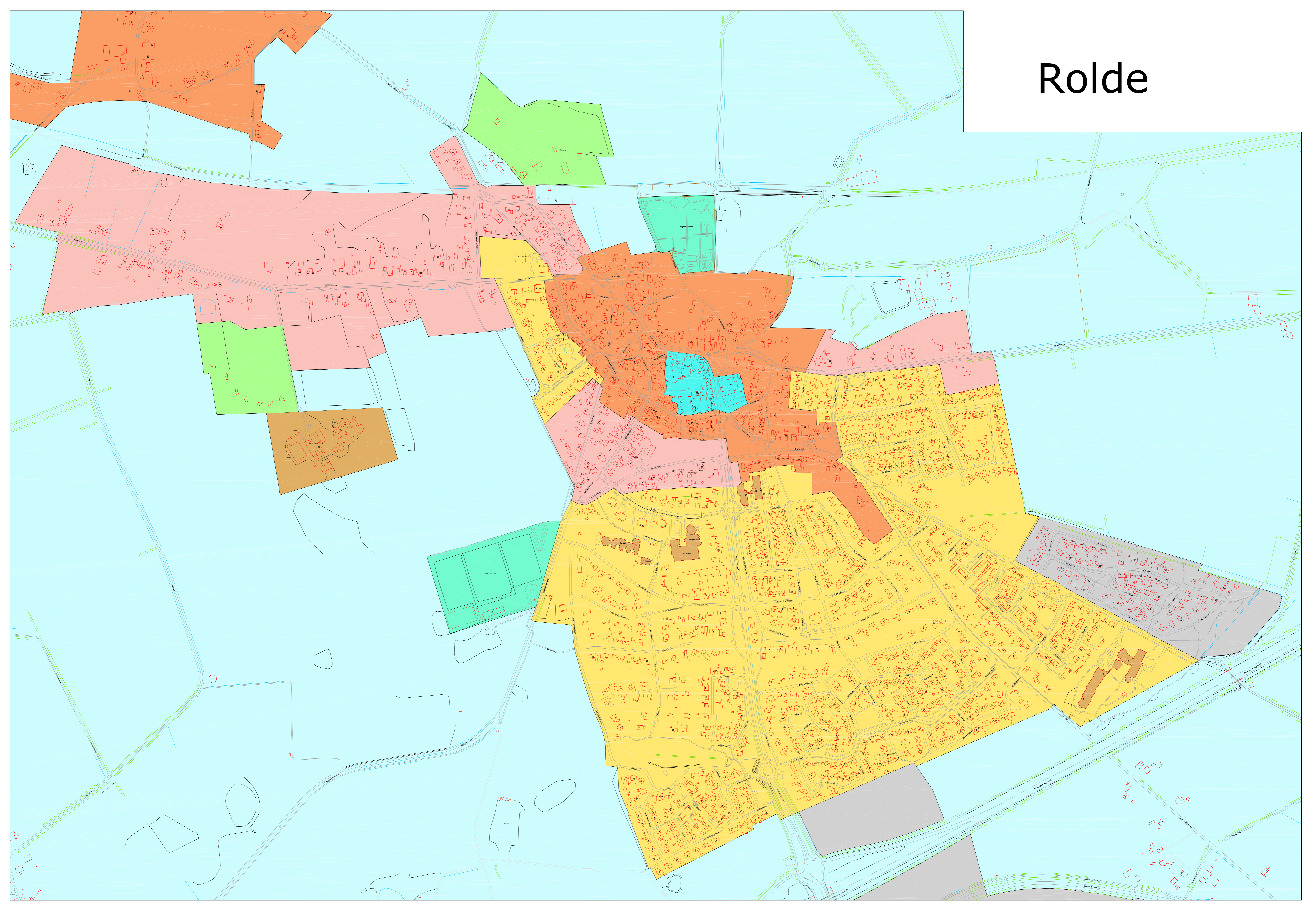
Nieuwdiep



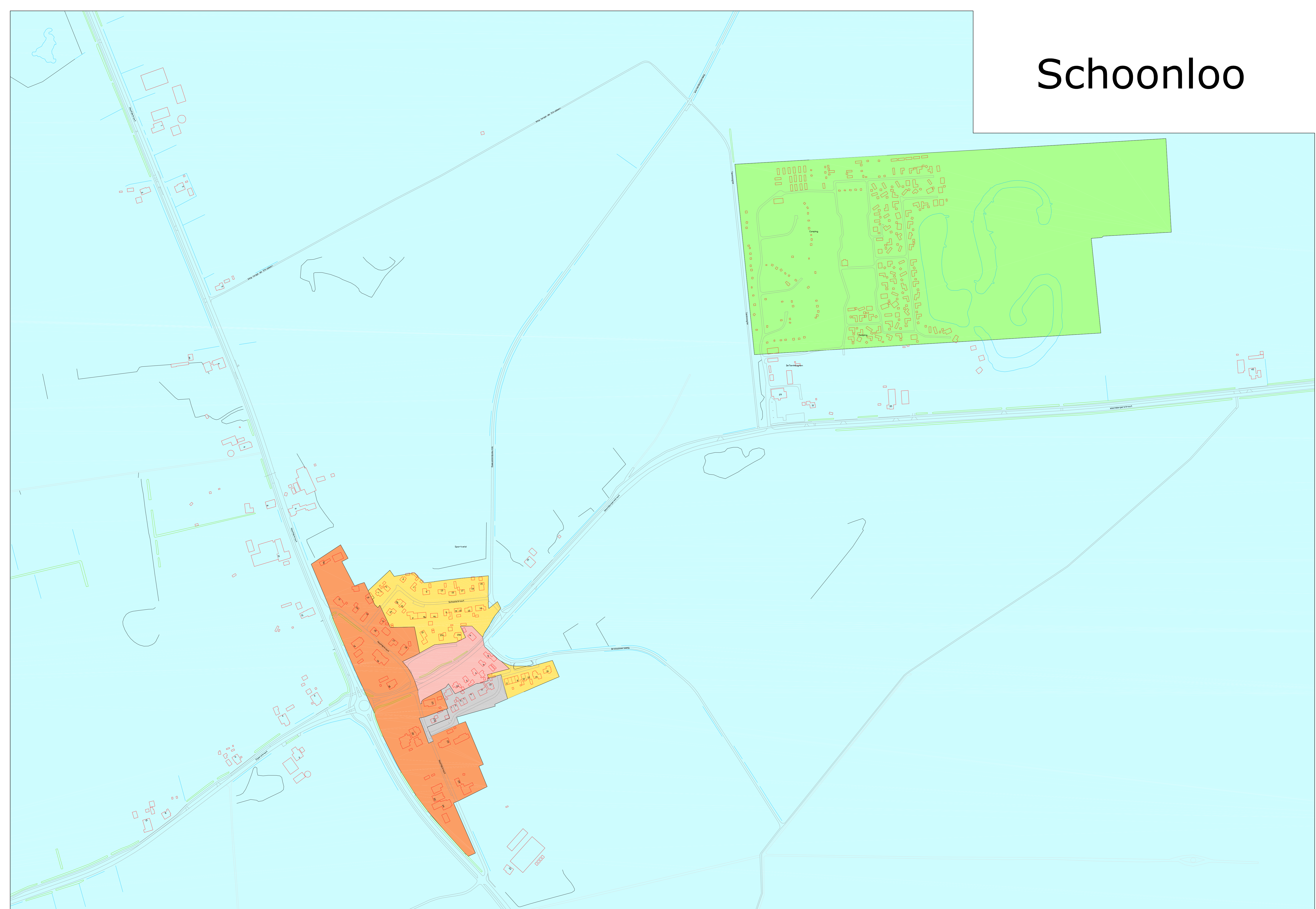
Nooitgedacht



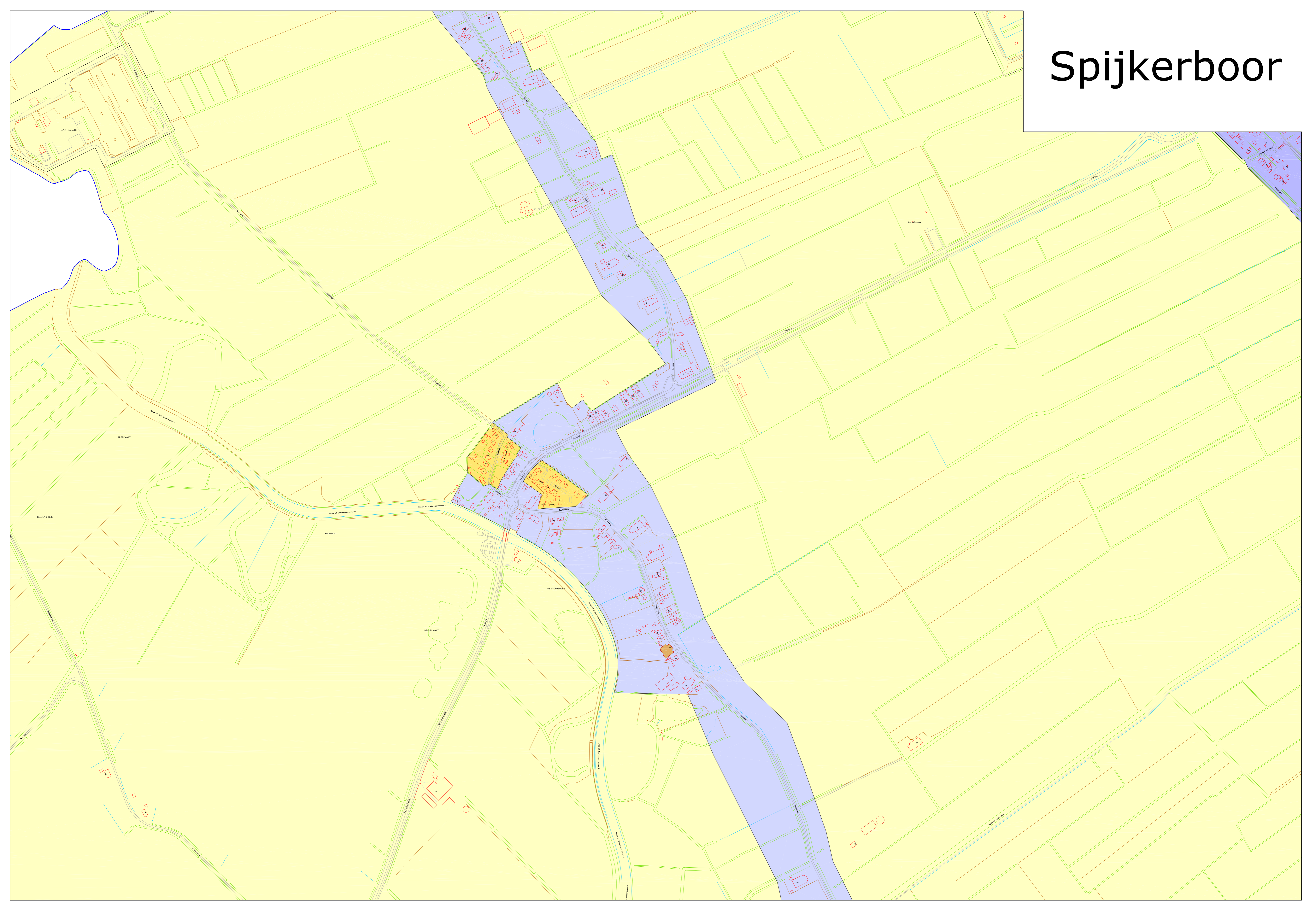
Rolde



Schoonloo



Spijkerboor



Buitengebied

